




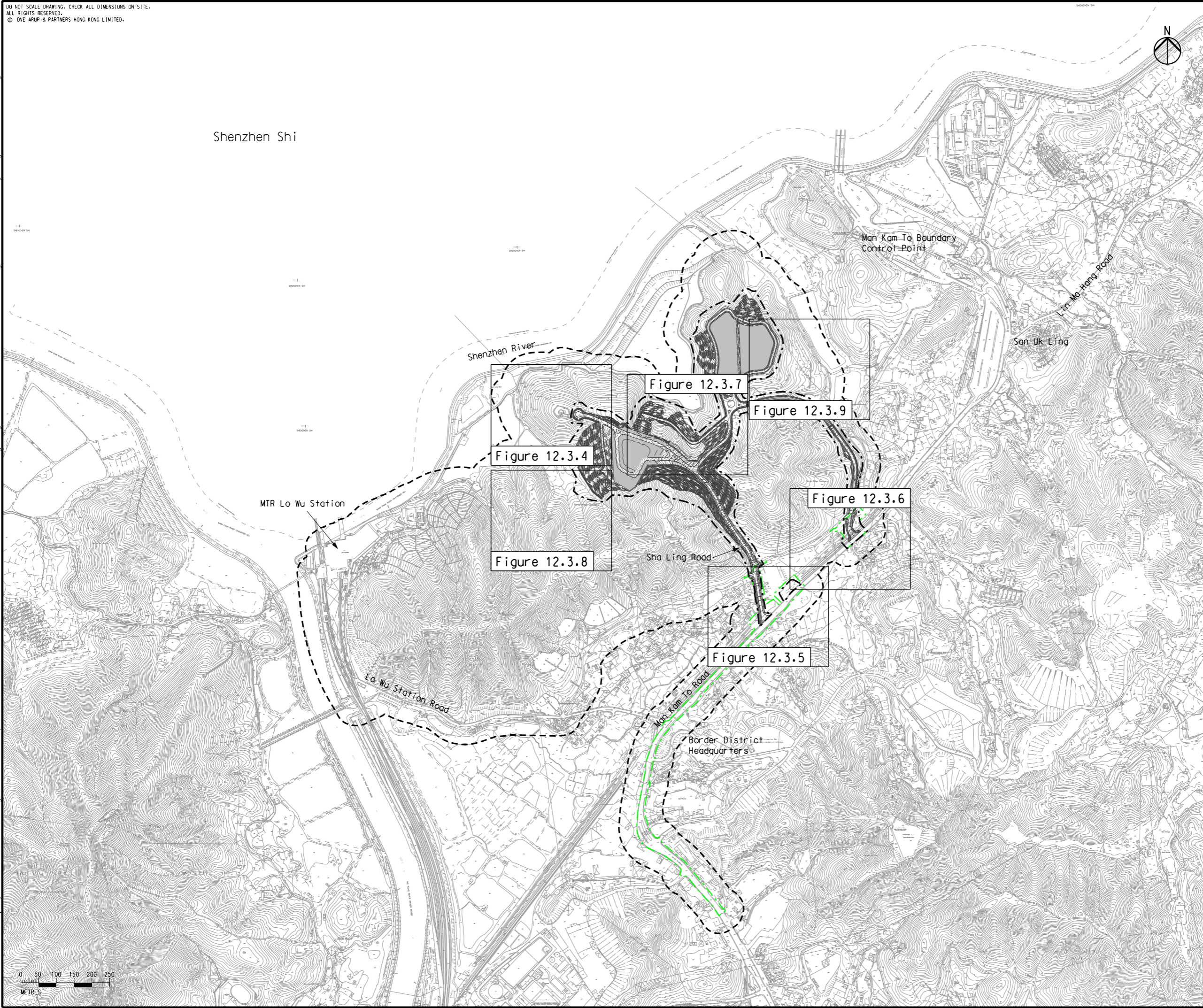
Shenzhen Shi



Legend

-  Project Boundary
-  Utilities Construction
-  50m Assessment Boundary

Printed by : 2/29/2016
 Filename : G:\env\project\231448\13 Drawing Deliverables\Reports\015 EIA\20160229 Revised Final EIA_v1\Ch 12 Cultural Heritage\Figure 12.3.3 - Locations of Built Heritage Resources - Sandy Ridge (Sheet 1 of 7).dgn



F	SIXTH ISSUE	GL	02/16
E	FIFTH ISSUE	GL	01/16
D	FOURTH ISSUE	GL	12/15
C	THIRD ISSUE	GL	10/15
Rev	Description	By	Date

Consultant
ARUP

Contract No. and Title:
 Agreement No. CE 1/2013(CE)
 Site Formation and Associated
 Infrastructural Works for Development
 of Columbarium, Crematorium and
 Related Facilities at Sandy Ridge
 Cemetery - Design and Construction

Drawing title
**Locations of Built Heritage
 Resources - Sandy Ridge
 (Sheet 1 of 7)**

Drawing no. Figure 12.3.3		Rev. F	
Drawn GL	Date 02/16	Checked EL	Approved ST
Scale 1:10000 @A3		Status PRELIMINARY	

COPYRIGHT RESERVED

